























































































| Price / Status / List #  | Original List Price | Property Type | List Price | Bedrooms | Total Bathrooms | Total SqFt | Garage Type | Garage SqFt | Acres | Listing Member |
|--|---------------------|---------------|------------|----------|-----------------|------------|-------------|-------------|-------|----------------|
| 1<br><br>\$44,900<br>130 Fremont E<br>Owatonna, MN 55060<br>Active / 2935684                |                     | Residential   | 44,900     | 5        | 1               | 1,344      | Detach      | 352         | 0.1   |                |
| 2<br><br>\$62,000<br>159 22nd St NW<br>Owatonna, MN 55060<br>Active / 2912345               |                     | Residential   | 62,000     | 2        | 2               | 1,080      | None        | 0           | 0     |                |
| 3<br><br>\$68,500<br>1019 Cedar S<br>Owatonna, MN 55060<br>Active / 2931457                 |                     | Residential   | 68,500     | 2        | 1               | 1,867      | Detach      | 832         | 0.2   |                |
| 4<br><br>\$75,500<br>140 Fremont St E<br>Owatonna, MN 55060<br>Active / 4000609             |                     | Residential   | 75,500     | 2        | 1               | 1,664      | Detach      | 192         | 0.1   |                |
| 5<br><br>\$77,000<br>1202 ST PAUL Rd<br>Owatonna, MN 55060<br>Active / 4003400              |                     | Residential   | 77,000     | 3        | 2               | 2,145      | Detach      | 320         | 0.32  |                |
| 6<br><br>\$79,900<br>236 Spruce Ave<br>Owatonna, MN 55060<br>Active / 2933235               |                     | Residential   | 79,900     | 1        | 2               | 1,008      | None        | 0           | 0.25  |                |
| 7<br><br>\$81,000<br>2260 Condor PI NE<br>Owatonna, MN 55060<br>Active / 2936174            |                     | Residential   | 81,000     | 4        | 2               | 1,632      | Attach      | 336         | 0.17  |                |
| 8<br><br>\$83,500<br>234 Fremont St E<br>Owatonna, MN 55060<br>Active / 4002690            |                     | Residential   | 83,500     | 3        | 1               | 1,451      | None        | 0           | 0.05  |                |
| 9<br><br>\$85,150<br>1512 Cedar N<br>Owatonna, MN 55060<br>Active / 2934845               |                     | Residential   | 85,150     | 3        | 1               | 1,276      | Detach      | 480         | 0.22  |                |
| 10<br><br>\$88,900<br>147 22nd St NW<br>Owatonna, MN 55060<br>Active / 2931755            |                     | Residential   | 88,900     | 3        | 2               | 1,280      | None        | 0           | 0.08  |                |
| 11<br><br>\$89,900<br>442 School St<br>Owatonna, MN 55060<br>Active / 2928831             |                     | Residential   | 89,900     | 2        | 1               | 1,447      | Detach      | 405         | 0.19  |                |
| 12<br><br>\$89,900<br>324 Mineral Springs Rd NE<br>Owatonna, MN 55060<br>Active / 2936541 |                     | Residential   | 89,900     | 2        | 1               | 2,176      | Attach      | 294         | 0.24  |                |
| 13<br><br>\$89,900<br>4193 Austin Rd E<br>Owatonna, MN 55060<br>Active / 4003413          |                     | Residential   | 89,900     | 3        | 1               | 2,469      | Detach      | 660         | 2.5   |                |
| 14<br><br>\$94,000<br>182 21st St NW<br>Owatonna, MN 55060<br>Active / 2936503            |                     | Residential   | 94,000     | 2        | 1               | 1,584      | Detach      | 216         | 0.08  |                |
| 15<br><br>\$99,000<br>516 Murray St<br>Owatonna, MN 55060<br>Active / 4001451 A           |                     | Residential   | 99,000     | 3        | 2               | 1,815      | Attach      | 490         | 0.18  |                |
| 16<br><br>\$100,000<br>228 BEECH Ave<br>Owatonna, MN 55060<br>Active / 4002399            |                     | Residential   | 100,000    | 2        | 1               | 2,064      | Detach      | 288         | 0.24  |                |
| 17<br><br>\$103,900<br>402 Glendale St NW<br>Owatonna, MN 55060<br>Active / 2934771       |                     | Residential   | 103,900    | 3        | 1               | 981        | Detach      | 308         | 0.16  |                |





|    |   |  |             |         |   |     |       |        |     |      |
|----|---|--|-------------|---------|---|-----|-------|--------|-----|------|
| 18 |     | <b>\$103,900</b><br>251 Park St E<br>Owatonna, MN 55060<br>Active / 4002708      | Residential | 103,900 | 2 | 1   | 1,124 | Detach | 280 | 0    |
| 19 |    | <b>\$109,900</b><br>127 16th St NE<br>Owatonna, MN 55060<br>Active / 2931115     | Residential | 109,900 | 2 | 1   | 1,560 | Detach | 336 | 0.22 |
| 20 |    | <b>\$112,900</b><br>646 Broadway E<br>Owatonna, MN 55060<br>Active / 2928738     | Residential | 112,900 | 3 | 1   | 1,633 | Detach | 372 | 0.19 |
| 21 |    | <b>\$112,900</b><br>1124 Grove S<br>Owatonna, MN 55060<br>Active / 2934578       | Residential | 112,900 | 2 | 2   | 2,124 | Detach | 560 | 0.13 |
| 22 |    | <b>\$114,950</b><br>449 Glendale St NW<br>Owatonna, MN 55060<br>Active / 4002735 | Residential | 114,950 | 2 | 2   | 2,104 | Attach | 310 | 0.22 |
| 23 |    | <b>\$115,000</b><br>3391 57th Ave NW<br>Owatonna, MN 55060<br>Active / 4002286   | Residential | 115,000 | 2 | 1   | 1,940 | Detach | 860 | 2.75 |
| 24 |    | <b>\$115,000</b><br>1150 Oak Ave S<br>Owatonna, MN 55060<br>Active / 2930054     | Residential | 115,000 | 2 | 1   | 1,636 | None   | 0   | 0.11 |
| 25 |    | <b>\$115,000</b><br>484 Mound St<br>Owatonna, MN 55060<br>Active / 4003031       | Residential | 115,000 | 4 | 1   | 2,206 | Detach | 768 | 0.22 |
| 26 |   | <b>\$119,000</b><br>515 State Ave<br>Owatonna, MN 55060<br>Active / 2926453      | Residential | 119,000 | 5 | 2.5 | 3,021 | Detach | 994 | 0.21 |
| 27 |  | <b>\$119,900</b><br>445 Academy St E<br>Owatonna, MN 55060<br>Active / 4000896   | Residential | 119,900 | 4 | 1   | 2,233 | Detach | 120 | 0.12 |
| 28 |  | <b>\$119,900</b><br>553 Cherry St<br>Owatonna, MN 55060<br>Active / 2927316      | Residential | 119,900 | 2 | 2   | 1,712 | Detach | 832 | 0.18 |
| 29 |  | <b>\$119,900</b><br>631 Prospect E<br>Owatonna, MN 55060<br>Active / 2936551     | Residential | 119,900 | 2 | 1   | 998   | Detach | 273 | 0.27 |
| 30 |  | <b>\$119,900</b><br>1636 St Paul Rd<br>Owatonna, MN 55060<br>Active / 4003142    | Residential | 119,900 | 3 | 2   | 2,120 | Attach | 548 | 0.47 |
| 31 |  | <b>\$119,950</b><br>1408 St. Paul Rd<br>Owatonna, MN 55060<br>Active / 4002832   | Residential | 119,950 | 4 | 1   | 1,798 | Detach | 528 | 0.33 |
| 32 |  | <b>\$124,500</b><br>607 Walnut<br>Owatonna, MN 55060<br>Active / 4000469         | Residential | 124,500 | 2 | 1   | 1,344 | Detach | 314 | 0.19 |
| 33 |  | <b>\$124,900</b><br>122 Riverside Ave<br>Owatonna, MN 55060<br>Active / 4000915  | Residential | 124,900 | 3 | 1   | 2,210 | Detach | 415 | 0.18 |
| 34 |  | <b>\$124,900</b><br>431 Hillside St<br>Owatonna, MN 55060<br>Active / 4002501    | Residential | 124,900 | 3 | 3   | 2,654 | Attach | 433 | 0.26 |
| 35 |  | <b>\$124,900</b><br>533 Vine St E<br>Owatonna, MN 55060<br>Active / 2932420      | Residential | 124,900 | 4 | 3   | 1,809 | Detach | 288 | 0.2  |
|    |   | <b>\$124,900</b>   | Residential | 124,900 | 3 | 1   | 1,223 | Detach | 484 | 0.11 |






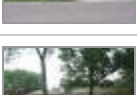



|    |   |   |             |         |   |   |       |        |     |      |  |  |
|----|---|---|-------------|---------|---|---|-------|--------|-----|------|--|--|
| 36 |     | 135 Selby Ave<br>Owatonna, MN 55060<br>Active / 2926336                                 |             |         |   |   |       |        |     |      |  |  |
| 37 |    | <b>\$124,900</b><br>1314 Cedar Ave N<br>Owatonna, MN 55060<br>Active / 4002172          | Residential | 124,900 | 2 | 2 | 1,798 | Tuck U | 381 | 0.19 |  |  |
| 38 |    | <b>\$124,900</b><br>303 Park St S<br>Owatonna, MN 55060<br>Active / 2930251             | Residential | 124,900 | 2 | 2 | 1,654 | Attach | 262 | 0.18 |  |  |
| 39 |    | <b>\$125,000</b><br>216 Hobart St<br>Owatonna, MN 55060<br>Active / 4000475             | Residential | 125,000 | 2 | 1 | 1,275 | Detach | 288 | 0.28 |  |  |
| 40 |    | <b>\$126,500</b><br>581 Mineral Springs Rd NE<br>Owatonna, MN 55060<br>Active / 2934003 | Residential | 126,500 | 4 | 1 | 2,064 | Detach | 576 | 0.32 |  |  |
| 41 |    | <b>\$127,900</b><br>223 Holly W<br>Owatonna, MN 55060<br>Active / 2933442               | Residential | 127,900 | 3 | 1 | 2,598 | Detach | 297 | 0.2  |  |  |
| 42 |    | <b>\$129,500</b><br>363 Academy St E<br>Owatonna, MN 55060<br>Active / 2936290          | Residential | 129,500 | 3 | 2 | 2,320 | Detach | 572 | 0.17 |  |  |
| 43 |    | <b>\$129,900</b><br>350 22nd St SE 116<br>Owatonna, MN 55060<br>Active / 4000857        | Residential | 129,900 | 1 | 1 | 954   | Attach | 284 | 0.24 |  |  |
| 44 |   | <b>\$129,900</b><br>567 Cherry St NE<br>Owatonna, MN 55060<br>Active / 2933677          | Residential | 129,900 | 2 | 2 | 2,080 | Attach | 220 | 0.14 |  |  |
| 45 |  | <b>\$129,900</b><br>428 Hilltop Ave<br>Owatonna, MN 55060<br>Active / 4002352           | Residential | 129,900 | 4 | 2 | 2,024 | Attach | 470 | 0.28 |  |  |
| 46 |  | <b>\$131,900</b><br>724 13th St NE<br>Owatonna, MN 55060<br>Active / 2935010            | Residential | 131,900 | 3 | 2 | 1,920 | Attach | 264 | 0.23 |  |  |
| 47 |  | <b>\$134,900</b><br>235 Northview SW<br>Owatonna, MN 55060<br>Active / 2933331          | Residential | 134,900 | 4 | 3 | 1,594 | Detach | 420 | 0.22 |  |  |
| 48 |  | <b>\$134,900</b><br>315 Maple Ave<br>Owatonna, MN 55060<br>Active / 2935740             | Residential | 134,900 | 3 | 2 | 2,566 | Detach | 396 | 0.31 |  |  |
| 49 |  | <b>\$134,900</b><br>421 Elm Ave S<br>Owatonna, MN 55060<br>Active / 2925397             | Residential | 134,900 | 3 | 3 | 1,931 | Attach | 361 | 0.2  |  |  |
| 50 |  | <b>\$135,000</b><br>558 School St E<br>Owatonna, MN 55060<br>Active / 4001199           | Residential | 135,000 | 3 | 2 | 3,135 | Attach | 228 | 0.19 |  |  |
| 51 |  | <b>\$135,000</b><br>248 Vine St E<br>Owatonna, MN 55060<br>Active / 4002382             | Residential | 135,000 | 4 | 2 | 2,654 | Detach | 432 | 0.2  |  |  |
| 52 |  | <b>\$136,500</b><br>615 Broadway St E<br>Owatonna, MN 55060<br>Active / 2934492         | Residential | 136,500 | 3 | 2 | 2,156 | Detach | 400 | 0.24 |  |  |
| 53 |  | <b>\$137,500</b><br>410 Elm S<br>Owatonna, MN 55060<br>Active / 4001717                 | Residential | 137,500 | 3 | 2 | 2,232 | Detach | 240 | 0.09 |  |  |









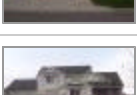
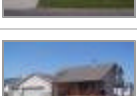
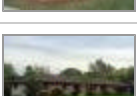
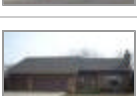



|    |   |  |             |         |   |   |       |        |     |      |
|----|---|--|-------------|---------|---|---|-------|--------|-----|------|
| 54 |     | <b>\$137,500</b><br>538 14th St NE<br>Owatonna, MN 55060<br>Active / 4002612       | Residential | 137,500 | 3 | 2 | 2,464 | Attach | 314 | 0.21 |
| 55 |    | <b>\$139,900</b><br>227 Mckinley W<br>Owatonna, MN 55060<br>Active / 2934387       | Residential | 139,900 | 3 | 1 | 2,398 | Detach | 480 | 0.2  |
| 56 |    | <b>\$139,900</b><br>1037 Truman S<br>Owatonna, MN 55060<br>Active / 2935880        | Residential | 139,900 | 3 | 2 | 3,350 | Attach | 308 | 0.21 |
| 57 |    | <b>\$139,900</b><br>519 Cedar Ave N<br>Owatonna, MN 55060<br>Active / 2936339      | Residential | 139,900 | 2 | 1 | 768   | None   | 0   | 0.04 |
| 58 |    | <b>\$139,900</b><br>529 McIndoe St SE<br>Owatonna, MN 55060<br>Active / 4002817    | Residential | 139,900 | 3 | 2 | 2,288 | Attach | 294 | 0.21 |
| 59 |    | <b>\$140,000</b><br>1054 Grove Ave S<br>Owatonna, MN 55060<br>Active / 2931928     | Residential | 140,000 | 3 | 3 | 3,162 | Attach | 576 | 0.28 |
| 60 |    | <b>\$141,000</b><br>114 Cedar Cove Ln NE<br>Owatonna, MN 55060<br>Active / 2934761 | Residential | 141,000 | 2 | 2 | 1,824 | Attach | 484 | 0.04 |
| 61 |    | <b>\$142,500</b><br>204 15th St NE<br>Owatonna, MN 55060<br>Active / 4003405       | Residential | 142,500 | 4 | 2 | 1,787 | Attach | 308 | 0.2  |
| 62 |   | <b>\$142,500</b><br>2348 7th Ave NE<br>Owatonna, MN 55060<br>Active / 4003417      | Residential | 142,500 | 3 | 2 | 1,920 | Attach | 0   | 0.26 |
| 63 |  | <b>\$143,900</b><br>2560 Lamada Pl NE<br>Owatonna, MN 55060<br>Active / 2926617    | Residential | 143,900 | 3 | 2 | 1,812 | Tuck U | 572 | 0.3  |
| 64 |  | <b>\$144,900</b><br>607 McIndoe St<br>Owatonna, MN 55060<br>Active / 2936435       | Residential | 144,900 | 3 | 2 | 2,576 | Attach | 299 | 0.23 |
| 65 |  | <b>\$144,900</b><br>127 17th St NE<br>Owatonna, MN 55060<br>Active / 4002589       | Residential | 144,900 | 3 | 2 | 2,112 | Detach | 576 | 0.2  |
| 66 |  | <b>\$144,900</b><br>321 Vine St E<br>Owatonna, MN 55060<br>Active / 4002892        | Residential | 144,900 | 3 | 2 | 3,057 | Detach | 896 | 0.21 |
| 67 |  | <b>\$145,000</b><br>146 Cedar Cove NW<br>Owatonna, MN 55060<br>Active / 2932222    | Residential | 145,000 | 2 | 2 | 1,513 | Attach | 438 | 0.04 |
| 68 |  | <b>\$145,000</b><br>825 SOUTH St<br>Owatonna, MN 55060<br>Active / 4003145         | Residential | 145,000 | 2 | 2 | 2,740 | Attach | 278 | 0.24 |
| 69 |  | <b>\$145,700</b><br>2315 St. Paul Rd<br>Owatonna, MN 55060<br>Active / 4002694     | Residential | 145,700 | 3 | 3 | 1,885 | Detach | 576 | 0.26 |
| 70 |  | <b>\$145,900</b><br>1404 CEDAR Ave N<br>Owatonna, MN 55060<br>Active / 4000663     | Residential | 145,900 | 3 | 2 | 2,319 | Detach | 480 | 0.24 |
| 71 |  | <b>\$147,900</b><br>113 17th St NE<br>Owatonna, MN 55060<br>Active / 4002968       | Residential | 147,900 | 3 | 2 | 2,072 | Attach | 528 | 0.2  |
|    |   | <b>\$148,800</b>   | Residential | 148,800 | 2 | 2 | 2,744 | Detach | 574 | 0.24 |




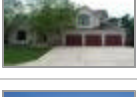







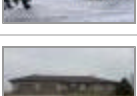
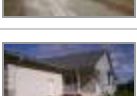

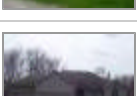


|    |   |   |             |         |   |     |       |        |     |      |  |  |
|----|---|---|-------------|---------|---|-----|-------|--------|-----|------|--|--|
| 72 |     | 228 13TH St SW<br>Owatonna, MN 55060<br>Active / 4002534                              |             |         |   |     |       |        |     |      |  |  |
| 73 |    | <b>\$149,900</b><br>530 South St<br>Owatonna, MN 55060<br>Active / 4002188            | Residential | 149,900 | 3 | 2   | 2,670 | Detach | 352 | 0.41 |  |  |
| 74 |    | <b>\$149,900</b><br>338 Woodland Dr<br>Owatonna, MN 55060<br>Active / 4000678         | Residential | 149,900 | 3 | 2   | 1,584 | Detach | 760 | 0.2  |  |  |
| 75 |    | <b>\$149,900</b><br>1025 Redwood Pl<br>Owatonna, MN 55060<br>Active / 4002674         | Residential | 149,900 | 2 | 2   | 3,572 | Attach | 515 | 0.16 |  |  |
| 76 |    | <b>\$151,900</b><br>341 Woodland Dr<br>Owatonna, MN 55060<br>Active / 2935644         | Residential | 151,900 | 3 | 2   | 1,588 | Attach | 616 | 0.21 |  |  |
| 77 |    | <b>\$153,892</b><br>1915 Bigelow Ave NE<br>Owatonna, MN 55060<br>Active / 2929133     | Residential | 153,892 | 3 | 2   | 1,950 | Attach | 672 | 0.22 |  |  |
| 78 |    | <b>\$154,900</b><br>114 24TH Pl NW<br>Owatonna, MN 55060<br>Active / 4001049          | Residential | 154,900 | 2 | 2   | 1,386 | Attach | 470 | 0.21 |  |  |
| 79 |    | <b>\$154,900</b><br>190 Cedar Cove Ln NW<br>Owatonna, MN 55060<br>Active / 2933821    | Residential | 154,900 | 2 | 2   | 1,439 | Attach | 493 | 0.2  |  |  |
| 80 |   | <b>\$154,950</b><br>1479 Rose St E<br>Owatonna, MN 55060<br>Active / 2930847          | Residential | 154,950 | 4 | 2   | 2,760 | Attach | 581 | 0.26 |  |  |
| 81 |  | <b>\$158,900</b><br>622 Vine St E<br>Owatonna, MN 55060<br>Active / 4002891           | Residential | 158,900 | 4 | 1   | 1,735 | Detach | 728 | 0.2  |  |  |
| 82 |  | <b>\$159,000</b><br>192 Cedar Cove Ln NW<br>Owatonna, MN 55060<br>Active / 2933822    | Residential | 159,000 | 2 | 2   | 1,439 | Attach | 493 | 0.2  |  |  |
| 83 |  | <b>\$159,900</b><br>324 Meadow Ln SW<br>Owatonna, MN 55060<br>Active / 4002504        | Residential | 159,900 | 4 | 2   | 1,672 | Attach | 540 | 0.23 |  |  |
| 84 |  | <b>\$159,900</b><br>1070 Lincoln Ave<br>Owatonna, MN 55060<br>Active / 4003152        | Residential | 159,900 | 3 | 2   | 2,608 | Attach | 589 | 0.21 |  |  |
| 85 |  | <b>\$159,900</b><br>922 Minnesota Ave<br>Owatonna, MN 55060<br>Active / 2935725       | Residential | 159,900 | 4 | 3   | 3,000 | Tuck U | 504 | 0.22 |  |  |
| 86 |  | <b>\$159,900</b><br>2645 14 Hwy W<br>Owatonna, MN 55060<br>Active / 4002186           | Residential | 159,900 | 4 | 2   | 2,892 | Attach | 491 | 0.41 |  |  |
| 87 |  | <b>\$159,900</b><br>445 Dartt<br>Owatonna, MN 55060<br>Active / 2936195 <b>I</b>      | Residential | 159,900 | 6 | 3   | 3,138 | Detach | 696 | 0.23 |  |  |
| 88 |  | <b>\$159,900</b><br>750 Lemond Rd SW<br>Owatonna, MN 55060<br>Active / 4003112        | Residential | 159,900 | 3 | 2   | 1,695 | Attach | 534 | 0.22 |  |  |
| 89 |  | <b>\$160,000</b><br>712 20th St NE<br>Owatonna, MN 55060<br>Active / 2933193 <b>S</b> | Residential | 160,000 | 4 | 2   | 1,972 | Attach | 552 | 0.23 |  |  |
|    |   | <b>\$162,500</b>  | Residential | 162,500 | 4 | 1.5 | 1,917 | Attach | 546 | 0.28 |  |  |

















|     |   |   |             |         |   |   |       |        |     |      |  |  |
|-----|---|---|-------------|---------|---|---|-------|--------|-----|------|--|--|
| 90  |     | 2105 6th Ave NE<br>Owatonna, MN 55060<br>Active / 2935498                             |             |         |   |   |       |        |     |      |  |  |
| 91  |    | <b>\$162,500</b><br>651 15th St SE<br>Owatonna, MN 55060<br>Active / 4002947          | Residential | 162,500 | 3 | 3 | 2,978 | Attach | 445 | 0    |  |  |
| 92  |    | <b>\$162,900</b><br>9178 Rose St E<br>Owatonna, MN 55060<br>Active / 2936192 <b>S</b> | Residential | 162,900 | 3 | 1 | 1,844 | Multip | 660 | 10   |  |  |
| 93  |    | <b>\$162,900</b><br>440 Cindy Ln SW<br>Owatonna, MN 55060<br>Active / 4003000         | Residential | 162,900 | 3 | 2 | 1,548 | Attach | 576 | 0.26 |  |  |
| 94  |    | <b>\$164,900</b><br>2158 88th St SE<br>Owatonna, MN 55060<br>Active / 4000585         | Residential | 164,900 | 2 | 1 | 2,140 | Detach | 576 | 3.24 |  |  |
| 95  |    | <b>\$164,900</b><br>109 19th St NE<br>Owatonna, MN 55060<br>Active / 2927823 <b>P</b> | Residential | 164,900 | 3 | 2 | 1,589 | Attach | 440 | 0.11 |  |  |
| 96  |    | <b>\$164,900</b><br>635 Willowbrook Dr NE<br>Owatonna, MN 55060<br>Active / 2935372   | Residential | 164,900 | 2 | 1 | 2,100 | Attach | 565 | 0.22 |  |  |
| 97  |    | <b>\$164,900</b><br>545 ACADEMY St E<br>Owatonna, MN 55060<br>Active / 4000830        | Residential | 164,900 | 4 | 1 | 2,526 | Detach | 438 | 0.19 |  |  |
| 98  |   | <b>\$164,900</b><br>1936 Greenwood Dr NE<br>Owatonna, MN 55060<br>Active / 2936242    | Residential | 164,900 | 3 | 2 | 2,021 | Attach | 484 | 0.22 |  |  |
| 99  |  | <b>\$164,950</b><br>322 Wicklow PI NE<br>Owatonna, MN 55060<br>Active / 2934724       | Residential | 164,950 | 3 | 2 | 1,879 | Tuck U | 559 | 0.3  |  |  |
| 100 |  | <b>\$166,916</b><br>722 14th St NE<br>Owatonna, MN 55060<br>Active / 2933179          | Residential | 166,916 | 3 | 2 | 2,648 | Attach | 455 | 0.21 |  |  |
| 101 |  | <b>\$167,000</b><br>718 Eldorado St SE<br>Owatonna, MN 55060<br>Active / 4002663      | Residential | 167,000 | 3 | 2 | 1,491 | Attach | 396 | 0.04 |  |  |
| 102 |  | <b>\$167,000</b><br>2325 Truman Ave SE<br>Owatonna, MN 55060<br>Active / 4002669      | Residential | 167,000 | 3 | 2 | 1,491 | Attach | 396 | 0.04 |  |  |
| 103 |  | <b>\$167,000</b><br>2335 Truman Ave SE<br>Owatonna, MN 55060<br>Active / 4002678      | Residential | 167,000 | 2 | 3 | 1,549 | Attach | 396 | 0.04 |  |  |
| 104 |  | <b>\$167,500</b><br>920 Crestview Ln<br>Owatonna, MN 55060<br>Active / 4002176        | Residential | 167,500 | 4 | 2 | 1,944 | Attach | 564 | 0.36 |  |  |
| 105 |  | <b>\$167,500</b><br>1840 Kenyon Rd NE<br>Owatonna, MN 55060<br>Active / 2933131       | Residential | 167,500 | 3 | 1 | 2,086 | Attach | 706 | 0.27 |  |  |
| 106 |  | <b>\$169,900</b><br>1025 VINE St E<br>Owatonna, MN 55060<br>Active / 4000556          | Residential | 169,900 | 3 | 2 | 1,800 | Attach | 484 | 0.26 |  |  |
| 107 |  | <b>\$169,900</b><br>633 Ashley Ln SE<br>Owatonna, MN 55060<br>Active / 2926882        | Residential | 169,900 | 2 | 2 | 1,390 | Attach | 546 | 0.07 |  |  |
|     |   | <b>\$169,900</b>  | Residential | 169,900 | 3 | 2 | 2,825 | Attach | 525 | 0.26 |  |  |

|     |   |  |             |         |   |   |       |        |     |      |  |  |
|-----|---|--|-------------|---------|---|---|-------|--------|-----|------|--|--|
| 108 |     | 1124 Hawthorne Ave SW<br>Owatonna, MN 55060<br>Active / 2930459                      |             |         |   |   |       |        |     |      |  |  |
| 109 |    | <b>\$169,900</b><br>2061 GREENWOOD Dr<br>Owatonna, MN 55060<br>Active / 2933797      | Residential | 169,900 | 3 | 3 | 2,175 | Attach | 618 | 0.3  |  |  |
| 110 |    | <b>\$169,900</b><br>645 23rd St NE<br>Owatonna, MN 55060<br>Active / 2935842         | Residential | 169,900 | 3 | 2 | 1,936 | Attach | 578 | 0.26 |  |  |
| 111 |    | <b>\$174,900</b><br>804 Lancer Dr NE<br>Owatonna, MN 55060<br>Active / 4001227       | Residential | 174,900 | 4 | 2 | 1,900 | Attach | 528 | 0.23 |  |  |
| 112 |    | <b>\$174,900</b><br>615 Cherry Pl<br>Owatonna, MN 55060<br>Active / 4000658          | Residential | 174,900 | 3 | 2 | 2,304 | Attach | 768 | 0.36 |  |  |
| 113 |    | <b>\$174,900</b><br>2405 Mossy Creek Dr NE<br>Owatonna, MN 55060<br>Active / 4002935 | Residential | 174,900 | 2 | 2 | 1,896 | Attach | 512 | 0.22 |  |  |
| 114 |    | <b>\$174,900</b><br>1880 St Paul Rd NE<br>Owatonna, MN 55060<br>Active / 4002652     | Residential | 174,900 | 3 | 2 | 2,394 | Attach | 648 | 0.25 |  |  |
| 115 |    | <b>\$177,900</b><br>2045 Hemlock Ave NE<br>Owatonna, MN 55060<br>Active / 2936266    | Residential | 177,900 | 4 | 2 | 1,794 | Attach | 516 | 0.2  |  |  |
| 116 |   | <b>\$178,500</b><br>180 19th Pl<br>Owatonna, NE 55060<br>Active / 2935618            | Residential | 178,500 | 3 | 2 | 2,304 | Attach | 576 | 0.24 |  |  |
| 117 |  | <b>\$179,900</b><br>2160 Truman Ave SE<br>Owatonna, MN 55060<br>Active / 4000152     | Residential | 179,900 | 3 | 2 | 2,160 | Attach | 576 | 0.23 |  |  |
| 118 |  | <b>\$181,300</b><br>559 Academy St E<br>Owatonna, MN 55060<br>Active / 4002732       | Residential | 181,300 | 4 | 2 | 3,420 | Attach | 309 | 0.25 |  |  |
| 119 |  | <b>\$182,900</b><br>516 ACADEMY St E<br>Owatonna, MN 55060<br>Active / 4000980       | Residential | 182,900 | 3 | 2 | 2,330 | Multip | 864 | 0.24 |  |  |
| 120 |  | <b>\$184,900</b><br>1075 20th St NE<br>Owatonna, MN 55060<br>Active / 2935157        | Residential | 184,900 | 2 | 2 | 2,314 | Attach | 963 | 0.38 |  |  |
| 121 |  | <b>\$184,900</b><br>1996 Wildflower Dr<br>Owatonna, MN 55060<br>Active / 2934417     | Residential | 184,900 | 2 | 3 | 2,528 | Attach | 794 | 0.25 |  |  |
| 122 |  | <b>\$185,000</b><br>775 Willowbrook Dr NE<br>Owatonna, MN 55060<br>Active / 4002122  | Residential | 185,000 | 4 | 2 | 2,062 | Attach | 520 | 0.23 |  |  |
| 123 |  | <b>\$187,753</b><br>2425 Linnhaven Pl NE<br>Owatonna, MN 55060<br>Active / 2935521   | Residential | 187,753 | 2 | 1 | 2,236 | Attach | 557 | 0.22 |  |  |
| 124 |  | <b>\$189,900</b><br>1905 Prairie Ln NE<br>Owatonna, MN 55060<br>Active / 4000835     | Residential | 189,900 | 3 | 3 | 3,252 | Attach | 754 | 0.21 |  |  |
| 125 |  | <b>\$189,900</b><br>610 Lee St NE<br>Owatonna, MN 55060<br>Active / 2934290          | Residential | 189,900 | 4 | 2 | 1,958 | Attach | 520 | 0.24 |  |  |
|     |   | <b>\$189,900</b>   | Residential | 189,900 | 4 | 3 | 2,623 | Attach | 513 | 0.28 |  |  |

|     |   |   |             |         |   |   |       |        |       |      |  |  |
|-----|---|---|-------------|---------|---|---|-------|--------|-------|------|--|--|
| 126 |     | 550 Deck Pl<br>Owatonna, MN 55060<br>Active / 2933793 S                                 |             |         |   |   |       |        |       |      |  |  |
| 127 |    | <b>\$189,900</b><br>1700 Woodcrest Ave NE<br>Owatonna, MN 55060<br>Active / 2936360     | Residential | 189,900 | 4 | 2 | 2,429 | Attach | 463   | 0.61 |  |  |
| 128 |    | <b>\$191,000</b><br>2440 Cedar Ave N<br>Owatonna, MN 55060<br>Active / 2931954          | Residential | 191,000 | 3 | 1 | 2,240 | Attach | 394   | 0.93 |  |  |
| 129 |    | <b>\$191,000</b><br>807 Willowbrook St NE<br>Owatonna, MN 55060<br>Active / 4002014     | Residential | 191,000 | 4 | 2 | 2,108 | Attach | 517   | 0.23 |  |  |
| 130 |    | <b>\$194,900</b><br>845 Myers Dr NE<br>Owatonna, MN 55060<br>Active / 4002987           | Residential | 194,900 | 3 | 2 | 2,744 | Attach | 528   | 0.43 |  |  |
| 131 |    | <b>\$199,500</b><br>5 Augusta Pl<br>Owatonna, MN 55060<br>Active / 4002360              | Residential | 199,500 | 3 | 3 | 1,725 | Attach | 484   | 0.03 |  |  |
| 132 |    | <b>\$199,900</b><br>6347 Cty 45 Rd S<br>Owatonna, MN 55060<br>Active / 2935680          | Residential | 199,900 | 2 | 1 | 2,464 | Attach | 624   | 2    |  |  |
| 133 |    | <b>\$200,000</b><br>1934 Wildflower Dr NE<br>Owatonna, MN 55060<br>Active / 4000438     | Residential | 200,000 | 3 | 2 | 2,201 | Attach | 827   | 0.27 |  |  |
| 134 |   | <b>\$204,900</b><br>270 Acorn Pl NE<br>Owatonna, MN 55060<br>Active / 2922229           | Residential | 204,900 | 2 | 2 | 2,760 | Attach | 585   | 0.11 |  |  |
| 135 |  | <b>\$208,900</b><br>2575 Fox Hollow Ln NE<br>Owatonna, MN 55060<br>Active / 2936038     | Residential | 208,900 | 2 | 1 | 1,336 | Attach | 1,016 | 0.3  |  |  |
| 136 |  | <b>\$209,900</b><br>1260 Truman Ave<br>Owatonna, MN 55060<br>Active / 2936437           | Residential | 209,900 | 3 | 3 | 3,836 | Attach | 462   | 0.27 |  |  |
| 137 |  | <b>\$216,985</b><br>1120 Greenleaf Rd<br>Owatonna, MN 55060<br>Active / 4002069         | Residential | 216,985 | 3 | 4 | 2,653 | Attach | 704   | 0.29 |  |  |
| 138 |  | <b>\$217,150</b><br>1525 Oakview Dr<br>Owatonna, MN 55060<br>Active / 4002581           | Residential | 217,150 | 4 | 4 | 3,296 | Attach | 1,060 | 0.9  |  |  |
| 139 |  | <b>\$219,900</b><br>1605 Wedgewood Dr NE<br>Owatonna, MN 55060<br>Active / 2933286      | Residential | 219,900 | 4 | 3 | 2,229 | Attach | 537   | 0.31 |  |  |
| 140 |  | <b>\$219,900</b><br>5482 Havana Rd<br>Owatonna, MN 55060<br>Active / 4003063            | Residential | 219,900 | 3 | 2 | 3,070 | Detach | 1,500 | 15   |  |  |
| 141 |  | <b>\$220,000</b><br>1520 Deer Trail Ln NE<br>Owatonna, MN 55060<br>Active / 4001080     | Residential | 220,000 | 4 | 3 | 2,443 | Attach | 820   | 0.32 |  |  |
| 142 |  | <b>\$220,000</b><br>1799 Prairie Ln NE<br>Owatonna, MN 55060<br>Active / 4000114        | Residential | 220,000 | 3 | 2 | 3,032 | Attach | 771   | 0.25 |  |  |
| 143 |  | <b>\$223,900</b><br>1615 Mineral Springs Pkwy<br>Owatonna, MN 55060<br>Active / 4003083 | Residential | 223,900 | 5 | 2 | 2,311 | Attach | 618   | 0.32 |  |  |

|     |   |  |             |         |   |   |       |        |     |      |
|-----|---|--|-------------|---------|---|---|-------|--------|-----|------|
| 144 |     | <b>\$224,900</b><br>2085 Truman Ave SE<br>Owatonna, MN 55060<br>Active / 4001683         | Residential | 224,900 | 4 | 2 | 2,828 | Attach | 810 | 0.26 |
| 145 |    | <b>\$227,900</b><br>705 Richway Ln SE<br>Owatonna, MN 55060<br>Active / 4001727          | Residential | 227,900 | 5 | 3 | 2,603 | Attach | 626 | 0.27 |
| 146 |    | <b>\$229,900</b><br>885 22nd St SE<br>Owatonna, MN 55060<br>Active / 4003284             | Residential | 229,900 | 3 | 3 | 2,258 | Attach | 648 | 0    |
| 147 |    | <b>\$229,900</b><br>842 Escalade Ln SE<br>Owatonna, MN 55060<br>Active / 4002931         | Residential | 229,900 | 2 | 2 | 2,180 | Attach | 576 | 0.08 |
| 148 |    | <b>\$230,000</b><br>8351 County Rd 3 S<br>Owatonna, MN 55060<br>Active / 2936320         | Residential | 230,000 | 4 | 2 | 2,239 | Attach | 798 | 1.15 |
| 149 |    | <b>\$230,000</b><br>1975 Prairie Ln NE<br>Owatonna, MN 55060<br>Active / 4003122         | Residential | 230,000 | 3 | 3 | 3,188 | Attach | 753 | 0.23 |
| 150 |    | <b>\$233,000</b><br>1620 Woodhaven Pl NE<br>Owatonna, MN 55060<br>Active / 2934107       | Residential | 233,000 | 4 | 3 | 1,734 | Attach | 450 | 0.33 |
| 151 |    | <b>\$234,000</b><br>1435 Jadden Ln S<br>Owatonna, MN 55060<br>Active / 4003109           | Residential | 234,000 | 4 | 3 | 2,822 | Attach | 748 | 0.23 |
| 152 |   | <b>\$234,900</b><br>1335 Clover Ln SE<br>Owatonna, MN 55060<br>Active / 2935178          | Residential | 234,900 | 4 | 3 | 2,880 | Attach | 748 | 0.24 |
| 153 |  | <b>\$237,900</b><br>1457 Canterbury Pl SE<br>Owatonna, MN 55060<br>Active / 2931108      | Residential | 237,900 | 4 | 4 | 3,310 | Attach | 570 | 0.25 |
| 154 |  | <b>\$239,900</b><br>1325 14th St SE<br>Owatonna, MN 55060<br>Active / 2935853            | Residential | 239,900 | 3 | 3 | 3,006 | Attach | 732 | 0.23 |
| 155 |  | <b>\$244,500</b><br>1260 Clover Ln<br>Owatonna, MN 55060<br>Active / 2935110             | Residential | 244,500 | 4 | 3 | 2,962 | Attach | 910 | 0.25 |
| 156 |  | <b>\$244,900</b><br>1692 Wedgewood Dr NE<br>Owatonna, MN 55060<br>Active / 2935499       | Residential | 244,900 | 3 | 3 | 2,527 | Attach | 832 | 0.29 |
| 157 |  | <b>\$244,900</b><br>1414 Wildflower Ln NE<br>Owatonna, MN 55060<br>Active / 2932319      | Residential | 244,900 | 4 | 3 | 3,189 | Attach | 835 | 0.27 |
| 158 |  | <b>\$248,500</b><br>1455 Sunset Dr<br>Owatonna, MN 55060<br>Active / 2934801             | Residential | 248,500 | 3 | 2 | 3,742 | Attach | 528 | 0.42 |
| 159 |  | <b>\$249,900</b><br>1955 CEDAR VALLEY Dr<br>NW<br>Owatonna, MN 55060<br>Active / 4002161 | Residential | 249,900 | 4 | 3 | 3,420 | Attach | 787 | 0.43 |
| 160 |  | <b>\$254,900</b><br>2325 Haddonstone Ln NE<br>Owatonna, MN 55060<br>Active / 4002528     | Residential | 254,900 | 3 | 2 | 3,142 | Attach | 748 | 0.27 |
| 161 |  | <b>\$257,800</b><br>2435 Fox Hollow Ln NE<br>Owatonna, MN 55060<br>Active / 4001075      | Residential | 257,800 | 2 | 2 | 2,890 | Attach | 809 | 0.3  |

|     |   |  |             |         |   |     |       |        |       |       |
|-----|---|--|-------------|---------|---|-----|-------|--------|-------|-------|
| 162 |     | <b>\$259,900</b><br>1955 Raspberry Ridge Pl NE<br>Owatonna, MN 55060<br>Active / 2929507 | Residential | 259,900 | 2 | 2   | 3,156 | Attach | 528   | 0.08  |
| 163 |    | <b>\$261,900</b><br>1795 Wood Duck Ln NE<br>Owatonna, MN 55060<br>Active / 4000253       | Residential | 261,900 | 4 | 3   | 3,046 | Attach | 1,104 | 0.27  |
| 164 |    | <b>\$264,900</b><br>226 Northridge Pl NE<br>Owatonna, MN 55060<br>Active / 2913497 S     | Residential | 264,900 | 3 | 2   | 3,608 | Attach | 1,020 | 0.33  |
| 165 |    | <b>\$264,900</b><br>2430 Fox Hollow Ln NE<br>Owatonna, MN 55060<br>Active / 4002026      | Residential | 264,900 | 4 | 3   | 2,567 | Attach | 848   | 0.3   |
| 166 |    | <b>\$267,900</b><br>1740 Denmark Pl NE<br>Owatonna, MN 55060<br>Active / 2930913         | Residential | 267,900 | 3 | 3   | 3,568 | Attach | 834   | 0.47  |
| 167 |    | <b>\$269,900</b><br>1440 Springwood Pl NE<br>Owatonna, MN 55060<br>Active / 2931297      | Residential | 269,900 | 3 | 2   | 3,060 | Attach | 791   | 0.31  |
| 168 |    | <b>\$269,900</b><br>2064 HARBOUR OAK Dr SE<br>Owatonna, MN 55060<br>Active / 4001068     | Residential | 269,900 | 3 | 3   | 3,096 | Attach | 797   | 0.25  |
| 169 |    | <b>\$274,900</b><br>1255 12th St SE<br>Owatonna, MN 55060<br>Active / 2935330            | Residential | 274,900 | 4 | 4   | 3,059 | Attach | 845   | 0.26  |
| 170 |   | <b>\$275,000</b><br>1460 Cottage Ln SE<br>Owatonna, MN 55060<br>Active / 4001495 S       | Residential | 275,000 | 5 | 3   | 3,088 | Attach | 830   | 0.26  |
| 171 |  | <b>\$277,900</b><br>1770 Wood Duck Ln NE<br>Owatonna, MN 55060<br>Active / 2936649       | Residential | 277,900 | 5 | 3   | 3,112 | Attach | 734   | 0.26  |
| 172 |  | <b>\$279,900</b><br>1545 Dell Pl SW<br>Owatonna, MN 55060<br>Active / 2923631            | Residential | 279,900 | 4 | 2.5 | 4,272 | Attach | 889   | 0.23  |
| 173 |  | <b>\$285,900</b><br>7849 County Road 3<br>Owatonna, MN 55060<br>Active / 4000855         | Residential | 285,900 | 3 | 2   | 2,304 | Detach | 1,620 | 3     |
| 174 |  | <b>\$288,900</b><br>6005 38th St SE<br>Owatonna, MN 55060<br>Active / 4000625            | Residential | 288,900 | 4 | 3   | 3,544 | Detach | 1,400 | 11.37 |
| 175 |  | <b>\$289,900</b><br>7797 8th St SW<br>Owatonna, MN 55060<br>Active / 2936156             | Residential | 289,900 | 4 | 3   | 3,832 | Attach | 676   | 4.41  |
| 176 |  | <b>\$291,500</b><br>2065 Raspberry Ridge Pl NE<br>Owatonna, MN 55060<br>Active / 2921406 | Residential | 291,500 | 3 | 3   | 3,328 | Attach | 676   | 0.09  |
| 177 |  | <b>\$294,000</b><br>9149 36th St NE<br>Owatonna, MN 55060<br>Active / 2936292            | Residential | 294,000 | 4 | 3   | 3,138 | Attach | 804   | 3.25  |
| 178 |  | <b>\$299,000</b><br>850 Riverwood Pl SW<br>Owatonna, MN 55060<br>Active / 4002016        | Residential | 299,000 | 3 | 3   | 3,402 | Attach | 747   | 0.54  |
| 179 |  | <b>\$300,000</b><br>2110 Linn Dr SW<br>Owatonna, MN 55060<br>Active / 4001820            | Residential | 300,000 | 4 | 3   | 3,418 | Attach | 644   | 0.36  |

|     |   |   |             |         |   |   |       |        |       |      |
|-----|---|---|-------------|---------|---|---|-------|--------|-------|------|
| 180 |     | <b>\$319,900</b><br>1205 Carpenter PI NE<br>Owatonna, MN 55060<br>Active / 4002107          | Residential | 319,900 | 4 | 4 | 3,554 | Attach | 848   | 0.35 |
| 181 |    | <b>\$319,900</b><br>1156 Jadden Ln SE<br>Owatonna, MN 55060<br>Active / 2936424             | Residential | 319,900 | 5 | 4 | 3,812 | Attach | 777   | 0.23 |
| 182 |    | <b>\$329,900</b><br>1712 Willowood Ln NE<br>Owatonna, MN 55060<br>Active / 2927533 I        | Residential | 329,900 | 5 | 4 | 3,340 | Attach | 791   | 0.53 |
| 183 |    | <b>\$329,900</b><br>2030 Raspberry Ridge PI<br>NE<br>Owatonna, MN 55060<br>Active / 4000135 | Residential | 329,900 | 2 | 2 | 3,022 | Attach | 577   | 0.09 |
| 184 |    | <b>\$339,900</b><br>205 Hickory Ln NE<br>Owatonna, MN 55060<br>Active / 4002571             | Residential | 339,900 | 4 | 3 | 4,074 | Attach | 1,070 | 0.24 |
| 185 |    | <b>\$345,000</b><br>1680 Oakview Ln NE<br>Owatonna, MN 55060<br>Active / 2933839            | Residential | 345,000 | 4 | 3 | 3,660 | Attach | 647   | 0.8  |
| 186 |    | <b>\$359,900</b><br>1615 Wood Duck Ln NE<br>Owatonna, MN 55060<br>Active / 4001232 A        | Residential | 359,900 | 4 | 4 | 3,390 | Attach | 801   | 0.26 |
| 187 |    | <b>\$364,900</b><br>2927 Rose St E<br>Owatonna, MN 55060<br>Active / 4002119                | Residential | 364,900 | 4 | 5 | 3,777 | Multip | 530   | 5.28 |
| 188 |   | <b>\$364,900</b><br>2935 Northridge Ln NE<br>Owatonna, MN 55060<br>Active / 2934562         | Residential | 364,900 | 3 | 3 | 3,556 | Attach | 902   | 0.4  |
| 189 |  | <b>\$378,900</b><br>252 BOULDERCREST Ave<br>NE<br>Owatonna, MN 55060<br>Active / 4001087    | Residential | 378,900 | 4 | 3 | 3,434 | Attach | 1,000 | 0.29 |
| 190 |  | <b>\$380,000</b><br>255 Oakwood Ln NE<br>Owatonna, MN 55060<br>Active / 2921200             | Residential | 380,000 | 3 | 2 | 4,470 | Attach | 835   | 0.48 |
| 191 |  | <b>\$385,000</b><br>223 Northridge PI NE<br>Owatonna, MN 55060<br>Active / 4001109          | Residential | 385,000 | 5 | 4 | 3,361 | Attach | 974   | 0.31 |
| 192 |  | <b>\$397,900</b><br>1808 Creekside Dr NE<br>Owatonna, MN 55060<br>Active / 4001229          | Residential | 397,900 | 5 | 3 | 3,650 | Attach | 816   | 0.38 |
| 193 |  | <b>\$425,000</b><br>1210 Carpenter PI NE<br>Owatonna, MN 55060<br>Active / 4002294          | Residential | 425,000 | 7 | 5 | 5,172 | Attach | 798   | 0.32 |
| 194 |  | <b>\$484,900</b><br>2880 Northridge Ln NE<br>Owatonna, MN 55060<br>Active / 4002974         | Residential | 484,900 | 4 | 3 | 4,510 | Attach | 883   | 1.13 |
| 195 |  | <b>\$529,900</b><br>8624 Rose St<br>Owatonna, MN 55060<br>Active / 2930377                  | Residential | 529,900 | 4 | 3 | 4,071 | Attach | 676   | 20   |
| 196 |  | <b>\$549,900</b><br>5481 Rose St E<br>Owatonna, MN 55060<br>Active / 2935734                | Residential | 549,900 | 4 | 4 | 4,406 | Attach | 948   | 10   |

Information is deemed to be reliable, but is not guaranteed. See [copyright notice](#).

Prepared by The Bartley Group, ABR, CRS, GRI, SRES on Wednesday, May 07, 2008 3:00 PM